

Estimation of Land Cover Change in Brazilian Amazon using Landsat TM Satellite Images

Abstract

A representative area of Manaus (Brazil) was evaluated using two geo referenced Landsat TM images from August 1990 and May 1992 with TNTmips; four classes of interest were identified and their spatial distribution evaluated through supervised classification method in three samples using two band combinations and cloud masking, the resulting maps were filtered for enhancement and noise reduction. The results showed the dispersion of located areas of forest recovery at a rate of 0.3% and of forest degradation at a rate of 0.65% annually, confirming the cited complexity of the problem concerning its causes, tendencies and variability on time and space.

Justification

Global rates of deforestation: 69,000km² (1980) - 165,000km² 1989). (WRI, 1990), 50 - 70% of which is in Brazilian Amazon (20,000 fires/month, Skole, 1997). The actual plan of agrarian reform is to settle 100,000 families/year (historical average: 25,000). (Groppo, 1996). Problem is still not well known, there is a lack of accurate measurements (rate, extents, spatial patterns) and misunderstanding of causes. Land Cover Conversion affects hydrology, climate, bio geo chemical cycles, habitat.

Region	Current extent	Rate of annual deforestation
America	4 million square kilometers	0.19 million square kilometers
Asia	2 million square kilometers	0.22 million square kilometers
Africa	1.8 million square kilometers	0.05 million square kilometers

Equipment and Materials

Pentium Processor OASYS V – 5133D6.

Microsoft Windows 95 software system.

TNT Professional mips software version 6.3, resolution: 1018 x 715, depth: 24 bit. (Furst, 1998).

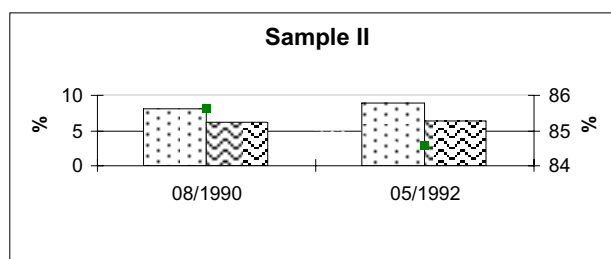
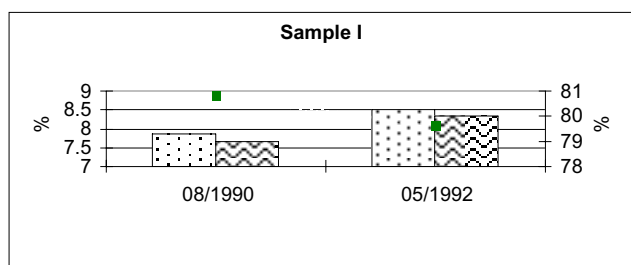
Color bubble jet printer Canon BJC- 420J.

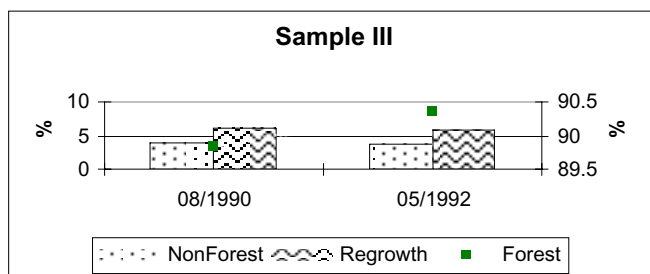
Planimetric maps scale: 1/100,000.

02 CD ROM Landsat satellite image (Aug 1990 and May 1992).

Procedure

- 1) *Georeference and Resampling* of rasters.
- 2) Determination of land use classes on natural color image (RGB 1-2-3) ~ *reference raster* .
- 3) Determ. of Training Data Set (RGB 4-5-7).
- 4) Determ. of classif. method (*Stepwise Linear*).
- 5) *Change detection by classified images comparison (Change Matrix and land cover change map* construction for each sample).
- 6) Image enhancement (*Modal and Median 3x3 filters*).





	1990		1992	
	OA (%)	KHAT (%)	OA (%)	KHAT (%)
Sample I	87.71	46.79	87.06	45.32
Sample II	92.43	68.07	87.91	43.89
Sample III	88.87	25.9	79.09	29.20

Accuracy results of supervised classification

Results Discussion

For the area evaluated in sample I during the lapse of 21 months, the Forest class area declined in 1.23% at expense of almost equal increment of Non Forest (0.64%) and Regrowth (0.69%) class areas; the Regrowth class comprehends abandoned Non Forest areas and Forest areas that are commencing to be degraded.

In sample II the Forest class area decreased in 1.05% at expense of mainly an increment of Non Forest class areas in 0.89% and a slight increment (0.17%) of the Regrowth class,

In sample III an increment of 0.51% was detected for the Forest class because of an almost uniform decrease of Non Forest (0.23%) and Regrowth (0.28%) classes.

This results reflects a conclusion obtained by Alves and Skole (in press) while analysing annual time series of data acquired in a test site that showed that the rate of deforestation can change dramatically from one year to the next, suggesting that average annual estimates over several years might miss important events.

The results also confirm those encountered in a exploratory regression analysis on patterns of deforestation/afforestation in the state of Para, Brazil (Mc Cracken *et al* 1999), where farms with similar area in forest and similar composition in land-cover classes are more likely to have higher rates of deforestation the further they are from the major city in the area (compare results from sample II and sample III), an intriguing result. The coefficients associated with distance indicate a curvilinear relationship between distance and annual area deforested.

Conclusions

Landsat TM images are suitable for detecting land cover change of major types of land use with high accuracy; more sub classes can be detailed if field inspection is possible. The use of bands 1,2 and 3 proved to be useful for making the training data, and bands 4, 5 and 7 for classification with Stepwise Linear classifier.

* The statistical report is useful to determine the best classifier, but since many of them give similar Overall Accuracy and KHAT values, is necessary to compare the scatter plot diagrams and the final appearance of classified maps.

* The comparison of classified images of two dates proved to be useful for change detection analysis, it provides more information than other techniques such as *images algebra*, *rationing* or *principal components*.

* The rates of secondary growth (regrowth or forest regeneration) can be as high as those of deforestation in some areas and is commonly distributed around the Non Forest class areas. Higher rates of change are explained by a diffuse fragmentation of the class into many small areas; low rates are associated with the occurrence of relatively large, homogeneous areas.

BIBLIOGRAPHY

AAPAN, A.A., 1997, Land cover mapping for tropical forest rehabilitation planning using remotely-sensed data, . In *Int.J.Remote Sensing, 1997, Vol. 18, No. 5, 1029-1049.*

CAMPBELL, J., 1996, Introduction to Remote Sensing, II Edition. Virginia Polytechnic Institute and State University, London, 622p.

COCHRANE, M.A. and Souza, C.M., 1988, Linear mixture model classification of burned forests in the Eastern Forests. In *Int.J.Remote Sensing, 1998, Vol. 19, No. 17, 3433 - 3440.*

FAO, 1990, Forest Resources Assessment 1990 – Global Synthesis,
Retrieved <http://www.fao.org/waicent/faoinfo/forestry/FO124E/SUMEN.HTM>

FURST, T.,1998, Mastering TNTlink and the Presentation of Geo Spatial Data sets with TNTAtlas.31p. Colorado, USA.

GROPPO, Paolo, 1996, Agrarian reform and Land Settlement Policy in Brazil – Historical background, published by FAO Rural Development Division.

HENEGBRY, G. and KUX, H.J., 1994, Lacunarity as a texture measure for SAR imagery, in *J.REMOTE SENSING, 1995, vol.16, No. 3, 565-571.*

HOUGHTON, R.A; and D.L. Skole,1990, Carbon, pages 393-408, In B.L. Turner, ed. *The Earth Transformed by Human Action.* Cambridge U.P.

JEANJEAN, H. and ACHARD, F., 1997, A new approach for tropical forest area monitoring using multiple spatial resolution satellite sensor imagery, In *Int.J.Remote Sensing, 1997, Vol. 18, No. 11, 2455-2461.*

JENSEN, J. R., 1996, Introductory Digital Image Processing: a Remote Sensing Perspective. Upper Saddle River, NJ: Prentice Hall. 2 edition, pp 197-255.

JOHNSON, R.D. and KASISCHKE, E.S., 1998, Change vector analysis: a technique for the multispectral monitoring of land cover and condition. *Int. J. Remote Sensing, vol. 19, No.3, 411-416.*

LANGFORD,M. and BELL,W., 1996, Land cover mapping in a tropical hillsides environment: a case study in the Cauca region of Colombia, *Int. J. Remote Sensing, 1997, vol.18, No.6, 1289-1306.*

LIRA,J. and FRULLA,L.,1998, An automated region growing algorithm for segmentation of texture regions in SAR images, in *J.REMOTE SENSING, 1998, vol.19, No. 18, 3595-3606.*

Mc CRACKEN, D., BRONDIZIO, E., NELSON, D., MORAN E., SIQUEIRA, A. and RODRIGUEZ-PEDRAZA C., 1999, Remote sensing and GIS at farm property level: demography and deforestation in the Brazilian Amazon, in *Photogrammetric Engineering and remote Sensing, Vol. 65, #11, November 1999, pp.1311-1320.*

MAUSEL, P., WU, Y., LI, Y., MORAN, E.F., and BRONDIZIO, E.S., 1993, Spectral Identification of Successional Stages Following Deforestation in the Amazon. In *Geocarto International, 4, 61-71.*

NASA, 1998, The Remote Sensing Tutorial, An Online Handbook,
Retrieved from <http://rst.gsfc.nasa.gov/>

- NASDA, EOC. 1999, Earth Observation Center – National Space Development Agency of Japan Home Page. Retrieved from:
<http://eus.eoc.nasda.go.jp/>
- PALUBINKAS, G., LUCAS, R.M., FOODY, G.M., and CURRAN, P.J., 1995, An evaluation of fuzzy and texture-based classification approaches for mapping regenerating tropical forest classes from the Landsat TM data. In *International Journal of Remote Sensing*. 16, 747-759.
- RIOU, R. and SEYLER, F., Texture Analysis of Tropical Rain Forest Infrared Satellite Images, in *Photogrammetric Engineering and Remote Sensing*, Vol.63, #5, May 1997, pp. 515-521.
- SABINS, F., 1996, *Remote Sensing, Principles and Interpretation*, New York (USA), 424p.
- SHEFIELD, C., 1985, Selecting band combination from a multi-spectral data. In *Photogrammetric Engineering and Remote Sensing*, 51, 681-687.
- SKOLE, D.L. and JUSTICE, C.O., 1997, 1 A Land Cover Change Monitoring Program: A Federal Agency Initiative. Retrieved 1/25, 2/25, 5/25 <http://www.bsrsi.msu.edu/overview/reports/cenr.html>
- SKOLE, D.L. and JUSTICE, C.O., 1997, 3, Acquisition and Analysis of Large Quantities of Data for Measuring Land Cover Change, Retrieved 3/18, 5/18, 4/18 from <http://www.bsrsi.msu.edu/overview/landsat7ft.htm>
- SKOLE, D.L. and JUSTICE, C.O., 1997, 4, Deforestation of Tropical Rain Forests, Rain Forests Report Card Retrieved 4/6, 1/6 from <http://www.bsrsi.msu.edu/rfrc/status.html>
- SKOLE, D.L., SALAS, W., KARSEDI, A., ALBA, J., SILAPATHONG, C. and MASTURA, S.A., 1996, Models of the Inter-annual Dynamics of Deforestation in Southeast Asia. Is the Missing Sink for Carbon in Land Cover Change?, Retrieved 6/22, 7/22 from <http://www.bsrsi.msu.edu/overview/seasiaft.htm>
- STEININGER, M.K. 1996, Tropical secondary forest regrowth in the amazon: age, area and change estimation with Thematic Mapper data. In *Int.J.Remote Sensing*, 1996, Vol. 17, No. 1, 9 – 27.
- TRFIC, 1998, Interactive Satellite Image Browser, retrieved from:
<http://www.bsrsi.msu.edu/trfic/browser/browser.html>
- VANDERMEER, J. and PERFECTO, I., 1995, *Breakfast of Biodiversity, The Truth About Rain Forest Destruction*, The Institute for Food and Development Policy, Oakland, California, USA, 183p.
- WILKIE, D.S. and FINN, J., 1996, *Remote Sensing Imagery for Natural Resources Monitoring, A guide for first time users*. Columbia University Press (USA), 295p.
- WOOD, Ch., SANDERSON, S.E. and SKOLE, D., 1997, *Human Dimensions of Deforestation and Regrowth in the Brazilian Amazon: Integrating Data from Satellites, Demographic Censuses, and Field Surveys*. Retrieved 4/14, 3/14 from <http://www.bsrsi.msu.edu/overview/NASALUCCft.htm>
- WORLD RESOURCES INSTITUTE (WRI), 1990, *World Resources 1990-1991, A Report by the WRI in collaboration with the United Nations Environment Program and the UNDP*, Oxford Univ. Press, New York, 1990.
- WULF, Robert, ROOVER, B., MACKINNON, J., ZHI, Li., 1989, Change detection using multi temporal multi sensor imagery for nature conservation management purposes in the Mengyang and Menglung Nature reserves, Yunnan province, People's Republic of China. In *Global Natural Resource Monitoring and Assessments Proceedings*, volume 3, pag.1297-1305.