

ISPRS Events Calendar

01 April 2005 Version

Note: ISPRS Sponsored Events are logo Highlighted

New entries and changes are bold highlighted






For up-to-date updates - visit the ISPRS Web Page www.isprs.org/calendar.html






Send Updates to: Prof. Tuan-chih CHEN

Fax: +886-2-2786-4403

E-mail: profchen@msl3.hinet.net

P = Telephone F = Facsimile E = E-mail tbr = to be resolved WG = Working Group

2 0 0 5			
DATE	EVENT	SITE	CONTACT
30 May-2 June 2005 "NEW"	GIS PLANET 2005 http://www.gisplanet.org/	Lisbon, PORTUGAL	Secretariat E: planet@gisplanet.org
30 May-3 June 2005 <i>Confirmed by Council</i>	 WG VIII/11 "ForestSat 2005" http://www.svo.se/forestsat2005	Boras, SWEDEN	Prof. Håkan Olsson P: +46-90-7865800/F: -778116 E: Hakan.Olsson@resgeom.slu.se
1-3 June 2005 "NEW" <i>Confirmed by Council</i>	 WG VI/1+2 Workshop 'Tools & Techniques for E-Learning' http://www.igg.tu-berlin.de/ConfMan/ISPRS	Potsdam, GERMANY	Gerhard Koenig(Chair WG VI/2) P: +49-30-31423338 F: +49-30-31428991 E: g.koenig@fpk.tu-berlin.de
6-11 June 2005	25th EARSeL symposium: Global Developments in Environmental Earth Observation from Space & 2 Workshops www.fc.up.pt/earsel2005 las.physik.uni-oldenburg.de/workshop.html www.ipi.uni-hannover.de/html/aktivitaeten/earsel.htm	Porto, PORTUGAL	EARSeL Secretariat P: +33-1-4556-7360/F: -7361 E: earsel@meteo.fr
7-10 June 2005 <i>Confirmed by Council</i>	 WG I/2 SAR and LiDAR Systems Workshop on Three-Dimensional Mapping from InSAR AND LiDAR (web site not ready)	Banff, CANADA	Dr. Bryan Mercer P: +1-403-266-0900 E: bmercer@intermaptechnologies.com
9-11 June 2005 <i>Cosponsorship Confirmed by Council</i>	2nd International Conference on Recent Advances in Space Technologies (RAST 2005) http://www.hho.edu.tr/RAST2005	Istanbul, TURKEY	RAST Secretariat P: +90-212-6632490Ext. 4360 F: +90-212-6628551 E: rast2005@hho.edu.tr
13-17 June 2005	5th International Conference on 3-D Digital Imaging and Modeling (3DIM2005) http://www.3DIMconference.org	Ottawa, CANADA	Chair: Guy Godin P: +1-613-991-6970 E: 3DIMconf@nrc-cnrc.gc.ca? subject=3DIM2005
13-18 June 2005 "NEW"	18th International Geodetic Student Meeting(IGSM) & Young Surveyors Days(YSD) http://www.igsm-ghg2005.itu.edu.tr	Istanbul, TURKEY	Umut Aydar P: +90-533-358-68-76 E: igsm-ghg2005@itu.edu.tr
14-16 June 2005 "NEW" <i>Cosponsorship Confirmed by Council</i>	SRTM Workshop "The Shuttle Radar Topography Mission - Data Validation & Applications" http://www2.jpl.nasa.gov/srtm/	Reston, Virginia, USA	SRTM Workshop E: srtm_workshop@usgs.gov
16-18 June 2005	Open Source Geospatial '05 - MUM3/EOGEO http://mapserver.gis.umn.edu/mum/mtg2005.html	Minneapolis, MN, USA	Brian Huberty P: +1-612-713-5332 E: brian_huberty@fws.gov
20-24 June 2005 <i>Cosponsorship Confirmed by Council</i>	 WG VIII/2,5,8,9 31st International Symposium on Remote Sensing of Environment "Global Monitoring for Sustainability & Security" http://www.niersc.spb.ru/isrse/	Saint Petersburg, RUSSIAN FEDERATION	31st ISRSE Secretariat E: 31_isrse@niersc.spb.ru
20-24 June 2005 <i>Confirmed by Council</i>	 WG IV/7 Meeting with AOGS2005 http://www.asiaoceania-conference.org/	Singapore, SINGAPORE	Jürgen Oberst E: juergen.oberst@dlr.de

2 0 0 5			
DATE	EVENT	SITE	CONTACT
21-22 June 2005 "NEW" <i>Confirmed by Council</i>	 WG III/4 1st International Workshop on Next Generation 3D City Models http://www.ikg.uni-bonn.de/NextGen3dCity/	Bonn, GERMANY	Dr. Thomas H. Kolbe P: +49-228-731760/F: -731753 E: kolbe@ikg.uni-bonn.de
21-23 June 2005 "NEW"	7th Surveyors' Congress – Innovative Surveying in a Changing World www.ism.org.my	Kuala Lumpur, MALAYSIA	ISM Sekretariat P: +603-79569728/F: -79550253 E: sekretariat@ism.org.my
4-7 July 2005 "NEW"	6th Northern Australian Remote Sensing and GIS Conference - Applications in Tropical Spatial Science(NARGIS05) www.nargis05.cdu.edu.au	Darwin, AUSTRALIA	Dr Diane Pearson (Chair NARGIS05) P: +61-8-8946-6046/F: -8946-7088 E: diane.pearson@cdu.edu.au
8-10 July 2005 <i>Confirmed by Council</i>	 IC WG II/IV 6th Joint ICA/ISPRS/EuroGeographics Workshop on Incremental Updating & Versioning of Spatial Data Bases http://geo.haifa.ac.il/~icaupdt	A Coruña, SPAIN	Dr. Ammatzia Peled (Co-chair IC WG II/IV) P: +972-4-8-240-148/F: -249-605 E: peled@geo.haifa.ac.il CC: peled@rjb-3d.com
9-16 July 2005	XXII ICA International Cartographic Conference http://www.icc2005.org/html-eng/english.html	A Coruña, SPAIN	Global Congressos P: +34-981-208990/F: -208701 E: secretary@icc2005.org
18-22 July 2005 "NEW"	GML & Geo-Spatial Web Services Conference (GML Days 2005) http://www.gmldays.com/	Vancouver, CANADA	c/o Galdos Systems Inc. P: +1-604-484-2750/F: -484-2755 E: info@gmldays.com
21-23 July 2005 "NEW"	6th International Symposium on Computer Mapping & GIS for Coastal Zone Management http://www.abdn.ac.uk/~geo466/	Aberdeen, UK	Secretariat P: +44-1224-330428 E: CoastGIS2005@aecc.co.uk
25-29 July 2005	IEEE/IGARSS 2005 http://www.igarss05.org/	Seoul, KOREA	IGARSS2005 Secretariat P: +82-2-569-5802/F: -569-5803 E: info@igarss05.org
25-29 July 2005 "NEW"	25th Annual ESRI International User Conference http://www.esri.com/events/uc/	San Diego, CA, USA	Secretariat P: +1-909-793-2853 E: uc@esri.com
26-28 July 2005	4th International Conference on Environmental Informatics (ISEIS2005) www.iseis.org	Xiamen, CHINA	Prof. Dr. Jonathan Li P: 416-979-5000#6469 F: 416-979-5122 E: junli@ryerson.ca
26-29 July 2005	International conference on Computer Graphics, Imaging & Visualization (CGIV05) http://www.graphicslink.demon.co.uk/cgiv05/	Beijing, CHINA	Ebad Banissi P: +44-171-8157476/F: -8157499 E: banisse@lsbu.ac.uk
17-19 Aug 2005	13th International Conference on Geoinformatics: Coping Disaster across Continents http://www.ryerson.ca/geoinformatics2005/	Toronto, Ontario, CANADA	Dr. Songnian Li P: +1-416-979-5000#6450 F: +1-416-979-5122 E: geinfo5@ryerson.ca
22-24 Aug 2005 <i>Confirmed by Council</i>	 WG V/4 Workshop "3D-Arch 2005" 3D Virtual Reconstruction and Visualization of Complex Architectures http://www.3d-arch.org	Mestre-Venice, ITALY	Fabio Remondino (WG V/4 Co-Chair) E: fabio@geod.baug.ethz.ch
22-25 Aug 2005 "NEW"	MAP ASIA 2005 http://www.mapasia.org/	Jakarta, INDONESIA	Secretariat P: +65-65627983/F: -65627984 E: info@mapasia.org
22-26 Aug 2005	Dynamic Planet 2005 "Monitoring and Understanding a Dynamic Planet with Geodetic and Oceanographic Tools" http://www.dynamicplanet2005.com	Cairns, AUSTRALIA	Secretariat P: +61-2-9241-1478 F: +61-2-9251-3552 E: info@dynamicplanet2005.com
25-26 Aug 2005 <i>Confirmed by Council</i>	 WG II/7: 4th International Symposium on Spatial Data Quality http://www.lsgipolyu.edu.hk/issdq2005/	Beijing, CHINA	Dr. John Shi (Chair WG II/7) E: lswzshi@polyu.edu.hk
27-29 Aug 2005 <i>Confirmed by Council</i>	 WG II/1,2,7, VII/6 International Symposium on Spatial-temporal Modeling, Spatial Reasoning, Spatial Analysis, Data Mining & Data Fusion (STM'05) http://sstm2005.casm.ac.cn	Beijing, CHINA	Prof. Dr. Xinming Tang (Co-chair, WG II/1) P/F: +86-10-68245953 E: tang@casm.ac.cn